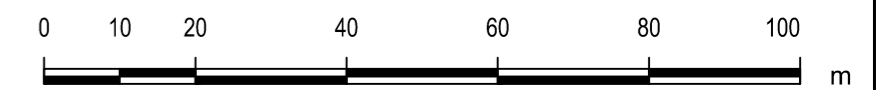
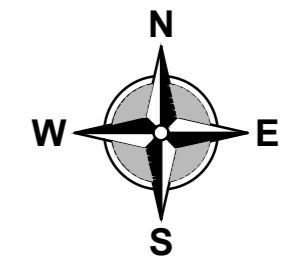


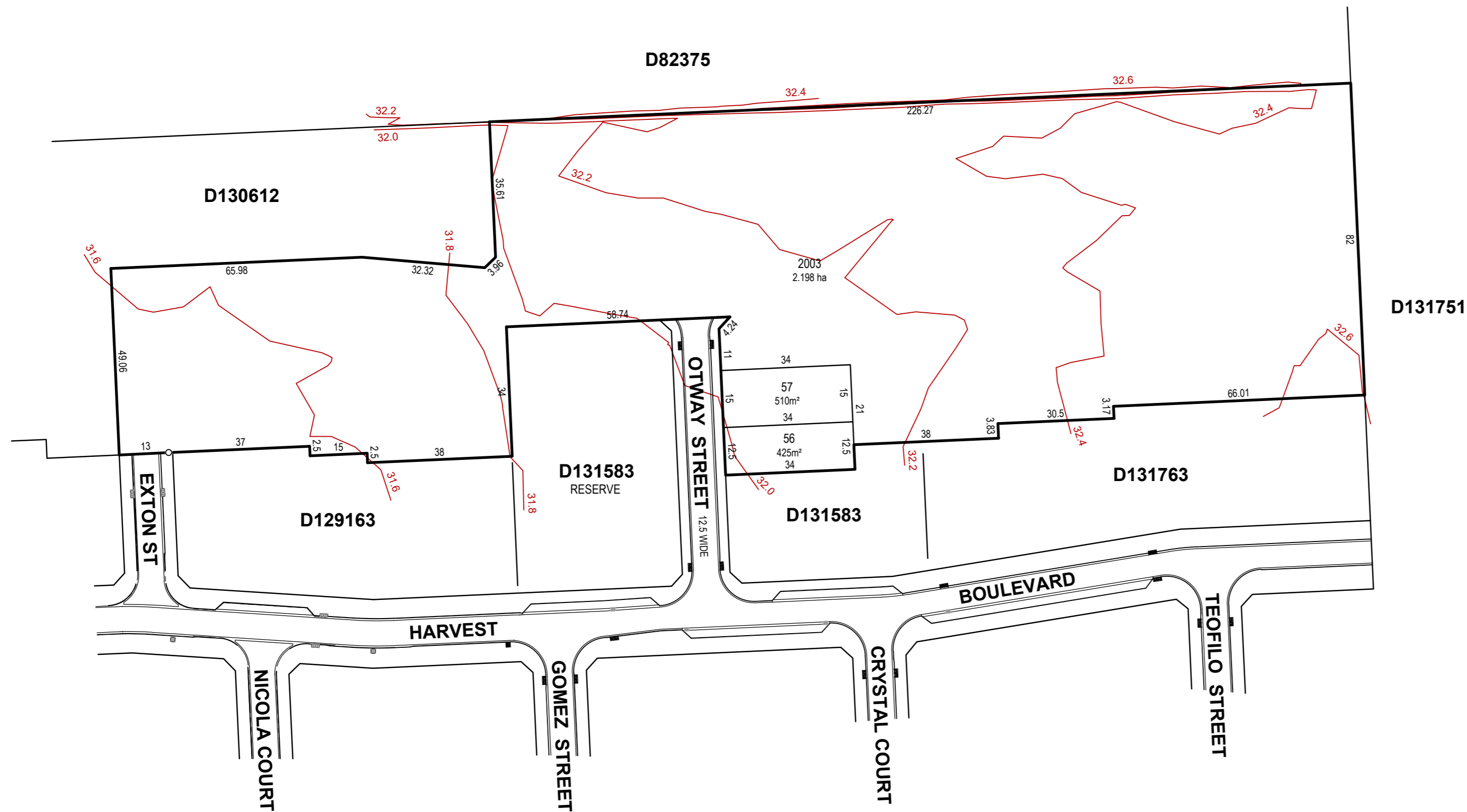
Plan SA 23034191
 Development No. / /
 City of Playford

Proposed Plan of Division
 Allotment 2002 in D130612
 Hundred of Munno Para
 in the area named
ANGLE VALE

CT 6292/377
 REGISTERED OWNER(S) :
 J & F IMBROGNO



1:1000 @ A2



No. of proposed allotments 3
 Total area 2.291ha

Contour interval 0.2m.
 Datum AHD.

Not to be used for detailed engineering design.

Dimensions and areas are subject to survey.

© ALEXANDER & SYMONDS PTY. LTD. Original Sheet Size A2

LICENSED SURVEYOR

REF:	20A3350.05657
DWG NO.:	20A3350PROP5657(B)
REVISION:	B
RHF	27-02-2024

Alexander & Symonds Pty Ltd
 11 King William Street Kent Town,
 South Australia 5067
 PO Box 1000 Kent Town, SA 5071
 DX 209 ABN 93007 753 988

T (08) 8130 1666
 F (08) 8362 0099
 W www.alexander.com.au
 E adelaide@alexander.com.au

+ Property + Land Development +
 + Construction + Mining +
 + Spatial Information Management +

